

# Sea Fog and Visibility Threat Assessment

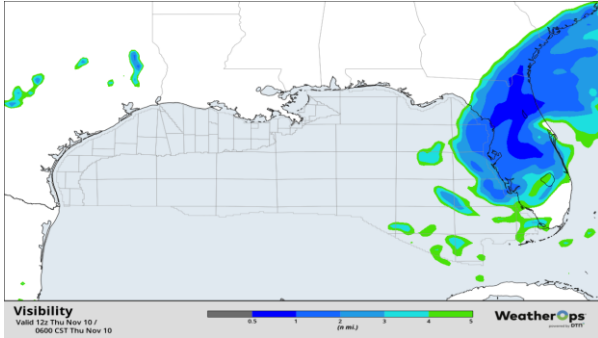
Port Locations		Fri Nov 18			Sat Nov 19			Sun Nov 20			Mon Nov 21			Tue Nov 22			Wed Nov 23			Thu Nov 24									
		6am	12pm	6pm	12am	6am	12pm	6pm	12am	6am	12pm	6pm	12am	6am	12pm	6pm	12am	6am	12pm	6pm	12am	6am	12pm	6pm					
Brownsville, TX	Local Time (UTC -06)																												
	12 Hour Fog Threat	Low	Low		Low	Low	Low	Low	Mod	Low	Low	Low	Low	Low	Low	Low	Low	Low	Low	Low	Low	Low	Low	Low					
	Visibility	4	6	11	5	5	7	5	3	4	10	11	10	5	6	8	6	5	10	11	11	9	8	7	7	8	8	9	
Corpus Christi, TX	Local Time (UTC -06)																												
	12 Hour Fog Threat	Low	Low		Low	Low	Low	Low	Low	Low	Low	Low	Low	Low	Low	Low	Low	Low	Low	Low	Low	Low	Low	Low	Low	Low	Low		
	Visibility	9	7	8	5	6	5	6	10	11	11	11	9	6	8	11	11	11	11	11	11	11	9	8	7	8	9	11	
Freeport, TX	Local Time (UTC -06)																												
	12 Hour Fog Threat	Low	Low		Low	Low	Low	Low	Low	Low	Low	Low	Low	Low	Low	Low	Low	Low	Low	Low	Low	Low	Low	Low	Low	Low	Low		
	Visibility	11	10	10	9	6	5	9	11	11	11	11	11	11	9	11	11	11	11	11	11	11	9	7	7	9	11	11	
Galveston, TX	Local Time (UTC -06)																												
	12 Hour Fog Threat	Low	Low		Low	Low	Low	Low	Low	Low	Low	Low	Low	Low	Low	Low	Low	Low	Low	Low	Low	Low	Low	Low	Low	Low	Low		
	Visibility	11	11	11	10	4	4	10	10	11	11	11	11	8	8	11	11	11	11	11	11	11	9	7	7	9	11	11	
Port Arthur, TX	Local Time (UTC -06)																												
	12 Hour Fog Threat	Low	Low		Low	Low	Low	Low	Low	Low	Low	Low	Low	Low	Low	Low	Low	Low	Low	Low	Low	Low	Low	Low	Low	Low	Low		
	Visibility	11	11	11	11	6	4	8	11	11	11	11	11	11	7	11	11	11	11	11	11	11	9	7	7	8	9	9	
Lake Charles, LA	Local Time (UTC -06)																												
	12 Hour Fog Threat	Low	Low		Low	Low	Low	Low	Low	Low	Low	Low	Low	Low	Low	Low	Low	Low	Low	Low	Low	Low	Low	Low	Low	Low	Low		
	Visibility	11	11	11	11	6	5	7	8	11	11	11	11	11	11	11	11	11	11	11	11	10	11	9	8	8	9	11	
Marsh Island, LA Vicinity	Local Time (UTC -06)																												
	12 Hour Fog Threat	Low	Low		Low	Low	Mod	Low	Low	Low	Low	Low	Low	Low	Low	Low	Low	Low	Low	Low	Low	Low	Low	Low	Low	Low	Low		
	Visibility	11	11	11	11	8	2	3	7	11	11	11	11	11	11	11	11	11	11	11	11	9	9	9	7	6	7	8	9
Port Fourchon, LA	Local Time (UTC -06)																												
	12 Hour Fog Threat	Low	Low		Low	Low	Mod	Low	Low	Low	Low	Low	Low	Low	Low	Low	Low	Low	Low	Low	Low	Low	Low	Low	Low	Low	Low		
	Visibility	11	11	7	11	10	5	2	8	11	11	11	11	11	11	11	11	10	8	9	8	8	8	8	8	8	7	7	8
New Orleans, LA Vicinity	Local Time (UTC -06)																												
	12 Hour Fog Threat	Low	Low		Low	Low	Low	Low	Low	Low	Low	Low	Low	Low	Low	Low	Low	Low	Low	Low	Low	Low	Low	Low	Mod	Mod	Low	Low	
	Visibility	11	11	11	11	11	5	6	9	11	11	11	11	11	11	11	11	11	10	7	8	9	7	6	6	7	8	8	
Venice, LA	Local Time (UTC -06)																												
	12 Hour Fog Threat	Low	Low		Low	Low	Mod	Low	Low	Low	Low	Low	Low	Low	Low	Low	Low	Low	Low	Low	Low	Low	Low	Low	Low	Low	Low		
	Visibility	11	7	9	9	11	7	2	7	11	11	11	11	11	11	11	11	11	11	11	11	8	11	7	5	7	8	8	
Pascagoula, MS	Local Time (UTC -06)																												
	12 Hour Fog Threat	Low	Low		Low	Low	Low	Low	Low	Low	Low	Low	Low	Low	Low	Low	Low	Low	Low	Low	Low	Low	Low	Mod	Mod	Low	Low		
	Visibility	11	11	11	11	11	7	4	8	11	11	11	11	11	11	11	11	11	10	7	8	9	7	6	6	5	6	6	
Mobile Bay, AL	Local Time (UTC -06)																												
	12 Hour Fog Threat	Low	Low		Low	Low	Low	Low	Low	Low	Low	Low	Low	Low	Low	Low	Low	Low	Low	Low	Low	Low	Mod	Mod	Mod	Mod	Low	Low	
	Visibility	11	11	11	11	11	8	4	8	11	11	11	11	11	11	11	11	10	10	11	8	6	8	9	7	6	6	6	5
Tampa, FL	Local Time (UTC -05)																												
	12 Hour Fog Threat	Low	Low		Low	Low	Low	Low	Low	Mod	Low	Low	Low	Low	Low	Mod	Low	Low	Mod	Low	Mod	Low	Mod	Mod	Low	Low	Low		
	Visibility	11	11	11	11	11	11	8	6	6	2	7	8	10	11	9	8	10	7	3	5	3	4	7	6	6	6	6	

<b>Forecast Issued</b>
18-Nov-2022
1000 UTC

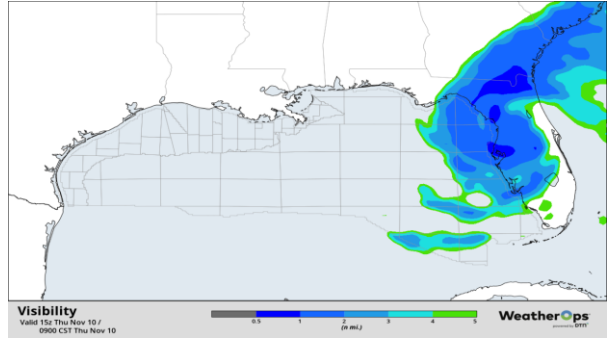
Weather Trigger	Green	Yellow	Red
Fog Threat*	Low	Moderate	High
Visibility**	> 3 nautical miles	> 1 to ≤ 3 nm	≤ 1 nautical mile

\*Fog Threat identifies the potential for fog to develop that may reduce visibility below 3 miles.  
 \*\*Note that visibility accounts for both fog and precipitation impacts. As a result, a forecast for low visibility is not always a direct result of sea fog.

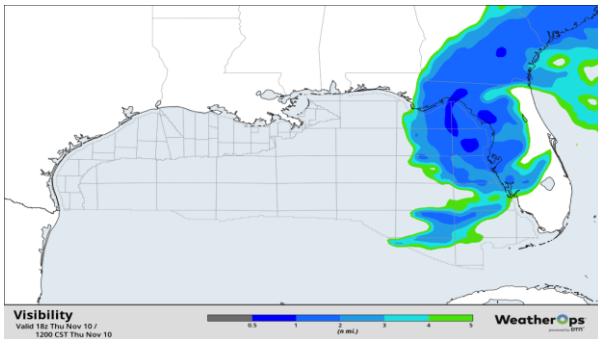
Visibility Forecast 0600 CT Nov-18



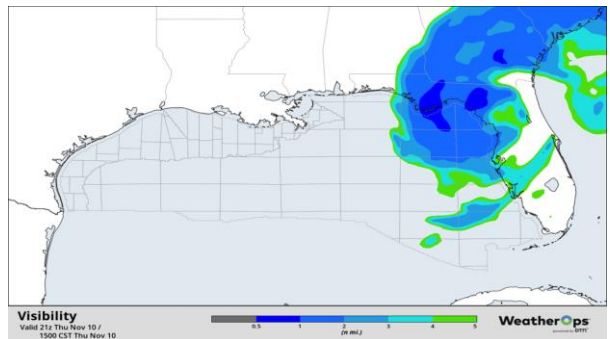
Visibility Forecast 0900 CT Nov-18



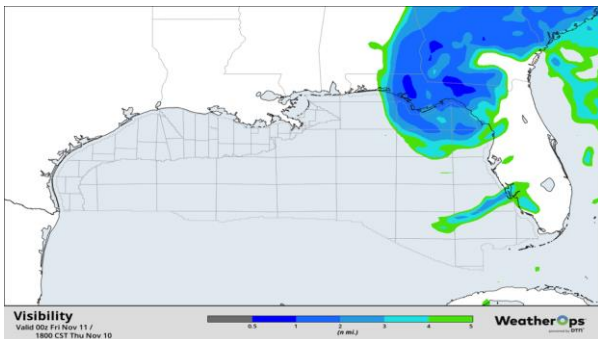
Visibility Forecast 1200 CT Nov-18



Visibility Forecast 1500 CT Nov-18



Visibility Forecast 1800 CT Nov-18



Visibility Forecast 0600 CT Nov-19

